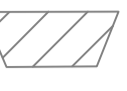




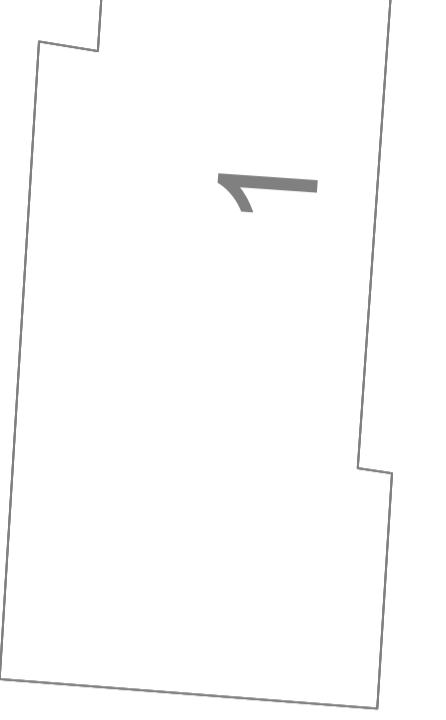


DO NOT WORK FROM REDUCED DRAWINGS. PLEASE REFER TO SCALE AND SHEET SIZE AS INDICATED. Dimensions to be verified on site. This drawing should not be scaled. Any discrepancies should be referred to the Engineer prior to work being put in hand.

- Key**
-  Existing vehicle access crossing
  -  New raised table
  -  BS Existing bus stop
  -  L/C Existing lamp column



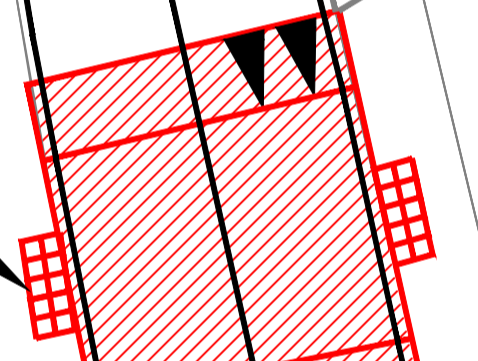
Proposed location of bus stop



The Vicarage

New pedestrian crossing point on a raised table

L/C  
BS



Hall

Lych Gate

HIGH STREET

PH

St Mary and St Bartholomew's Church

20

18

16

14

L/C

This map is reproduced from the Ordnance Survey material with the permission of Ordnance Survey on behalf of The Controller of Her Majesty's Stationery Office. © Crown copyright. Unauthorised reproduction infringes Crown copyright and may lead to prosecution or civil proceedings. Solihull Metropolitan Borough Council - 10002119 - 2021.

REV	BY	DESCRIPTION	CHKD	DATE



ECONOMY & INFRASTRUCTURE DIRECTORATE  
COUNCIL HOUSE,  
SOLIHULL,  
WEST MIDLANDS B91 3QB  
TEL : 0121 704 6000

**Hampton in Arden Village  
Location 2 - New pedestrian  
crossing point on a raised  
table  
Consultation Plan**

DRAWING NO.	<b>003</b>	REVISION	
JOB NO.		DATE	<b>February 2021</b>
SCALE	<b>NTS @ A1</b>	DESIGNED/DRAWN BY	<b>JB</b>
COMPUTER FILE NO.		CHECKED BY	<b>TC</b>
REFERENCES/FILES			